

Bas-Saint-Laurent Gaspésie

Motorcycle
tourist
circuits



Bas-Saint-Laurent

RÉSERVE MONDIALE
DE BON TEMPS

TOURISME
Gaspésie

LE QUÉBEC MARITIME

québec
original

Since
1880

JEGOULET



SPECIALITIES:

Boots, gloves and work clothing

Sewing and repairing service

Moto, motocross and snowmobile clothing and accessories

17, rue Saint-Alphonse
Sainte-Luce, Québec G0K 1P0

Tel.: 418 739-4219 • 1 800 463-5938
www.jegoulet.com

Useful Information

TOURIST ROAD SIGNS

Look for the blue signs! They will indicate the name of a region and the road to follow to reach tourist services, activities or attractions.

SECURITY

Turning right on a red light is permitted at most municipal intersections. It is still compulsory to come to a complete stop, and drivers must give the right of way to vehicles, cyclists and pedestrians who have already entered the intersection.

Wearing a helmet is mandatory in Québec. Furthermore, because of unpredictable conditions when riding a motorcycle, it is strongly recommended to bring clothing for all conditions.

Effective April 1, 2008, use of a hand-held cell phone that does not have a "hands-free" function is prohibited in Québec while driving.

DRIVING IN QUÉBEC

Since Canada uses the metric system, speed limits and distances are indicated in kilometres per hour (km/h) and gasoline is sold by the litre (l).

TIPPING

Tipping is customary in restaurants, bars and taxis. The amount, which is not included in the bill, generally represents 15% of the total bill before taxes. For quick tip calculations, Quebecers normally add up both taxes. Tipping bellhops or porters is at your discretion (generally, \$1 per bag carried).

TAXES

Two taxes apply in Québec: the federal goods and services tax (GST), of 5%, and the Québec sales tax (QST), of 9.975%. A tax on accommodations of 3.5% of the room price per night is also applicable in Gaspésie and in Bas-Saint-Laurent.

VILLAGE-RELAIS SERVICES

If you're tired or you need help, stop in a village-relais, a municipality that offers, in co-operation with local businesses, a variety of services like those available at service centres, including food, fuel, mechanical assistance and accommodation. They are located on provincial highways and tourist routes.

INFORMATION

Transports Québec : 511 or www.quebec511.info

Ambulance – Police – Fire 911

CAA – Québec –
Emergency Road Service 1 866 827-8801

Caisse populaires and banks
Monday to Friday, from 10 AM to 3 PM and, for the most of them, Thursday until 7 PM. ATM service 24/7.

Credit cards (lost or stolen cards,
daily, 24 hours a day)
American Express 1 800 869-3016
MasterCard (Banque Nationale) 1 888 622-2783
VISA Desjardins 1 800 363-3380

Fédération motocycliste du Québec 514 252-8121
www.fmq.qc.ca

Info-Travaux 511 www.quebec511.info

Weather www.meteo.ec.qc.ca

Police 310-4141, cellular phone *4141

Bas-Saint-Laurent

Production ATR Bas-Saint-Laurent

Pierre Fraser, Regional Marketing Manager
Pauline Bélanger, Publication Coordinator

Text Revision

Mélissa Caron

Translation

Heidi S. Hoff, Martine Hubert

Graphic design

Ghislaine Roy

Photos

Mathieu Dupuis, Marc Loiselle
and Bertrand Lavoie

© Tourisme Bas-Saint-Laurent
Legal deposit –
Bibliothèque nationale du Québec 2018
ISBN 978-2-922692-94-1

Gaspésie

Production ATR Gaspésie

Dany Joseph, publishing and project manager
Louis-Philippe Cusson, Publication Officer

Original Texts

Lise Côté and Johanne Vaillancourt

Text Revision

Irène Lebel

Translation

Andrée Marcotte, Heidi S. Hoff, Martine Hubert

Graphic design

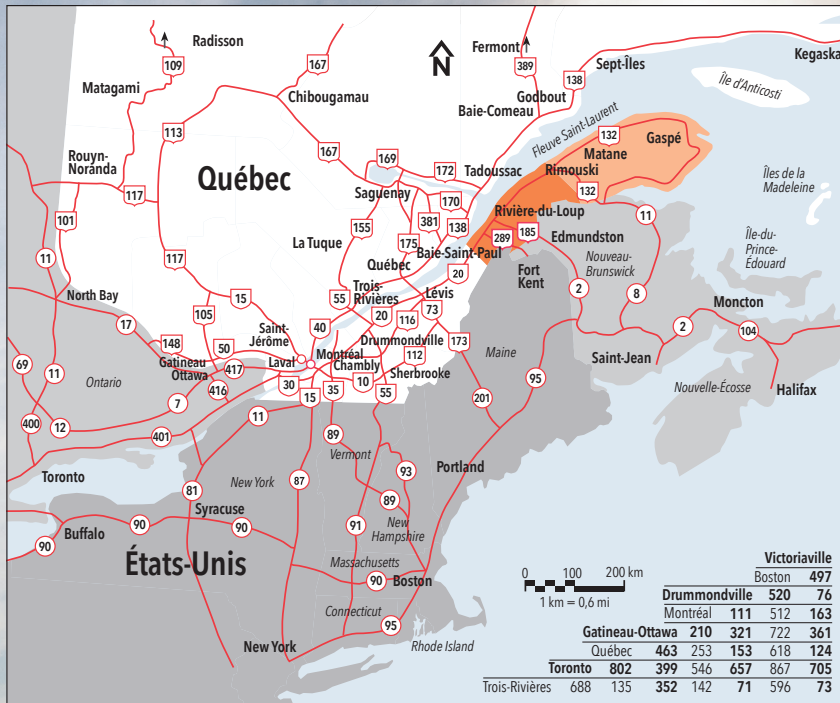
Ghislaine Roy

Cover page photo

CHOK Images

© Tourisme Gaspésie
Legal deposit –
Bibliothèque nationale du Québec 2018
ISBN 978-2-922692-94-1

Reproducing or recording of this brochure, even in part, is prohibited without the written consent of the editor.



For more information and to download the moto booklet, please visit the following sites:
tourisme-gaspesie.com
bassaintlaurent.ca

Bas-Saint-Laurent

WORLD GOOD LIFE RESERVE

How to use this moto booklet?

The circuits have been created in order to make you discover what Bas-Saint-Laurent has best to offer. You will take pleasure in riding all over the beautiful country roads or those along the river (which here is already the sea). This generous nature offers you spectacular scenery to discover alone or with motorcycling friends. Overall, you can choose between four routes. It belongs to you to discover them at your pace.

To complete the information contained in this booklet, get the official Bas-Saint-Laurent tourism guide. It contains everything you will need to plan your stay in our region: accommodation, restauration, tourist attractions, celebrations and festivals.

BasSaintLaurent.ca



The Route des Navigateurs



Page

8

From La Pocatière to Sainte-Luce

Kamouraska Circuit



Page

12

La Pocatière → Kamouraska →
Notre-Dame-du-Portage →
Saint-Pascal → La Pocatière

The Route des Frontières and Lakes



Page

20

Rivière-du-Loup → Pohénégamook →
Témiscouata-sur-le-Lac → Rivière-du-Loup

The Route des Monts Notre-Dame



Page

29

Trois-Pistoles → Saint-Cyprien →
Témiscouata-sur-le-Lac →
Dégelis → Squatec →
Sainte-Luce → Rimouski

The Route des Navigateurs

Circuit

The Route des Monts Notre-Dame

Grand Circuit



The Route des Navigateurs Circuit

From La Pocatière to Sainte-Luce



La Pocatière

E: 0 km | W: 195 km
E: 0 mi | W: 121 mi

Kamouraska

E: 29 km | W: 166 km
E: 18 mi | W: 103 mi

Saint-André

E: 45 km | W: 148 km
E: 27 mi | W: 91 mi

Rivière-du-Loup

E: 70 km | W: 124 km
E: 43 mi | W: 77 mi

L'Isle-Verte

E: 97 km | W: 97 km
E: 60 mi | W: 60 mi

Trois-Pistoles

E: 114 km | W: 79 km
E: 70 mi | W: 49 mi

Saint-Simon

E: 128 km | W: 66 km
E: 79 mi | W: 41 mi

Le Bic

E: 159 km | W: 34 km
E: 98 mi | W: 21 mi

Rimouski

E: 175 km | W: 20 km
E: 108 mi | W: 12 mi

Sainte-Luce

E: 195 km | W: 0 km
E: 121 mi | W: 0 mi



Along Route 132 from the Centre-du-Québec and Chaudières-Appalaches regions, you will take the Route des Navigateurs, Bas-Saint-Laurent section, by the Kamouraska at La Pocatière. You will then go through a string of small and quiet villages (the highway frees Route 132 of heavy circulation) that are home to Victorian houses facing the river and recalling the glorious era of seaside resorts during the 19th century.

Starting in Rivière-du-Loup, the river, 23-kilometer large, is wide to the point that it is now called “the sea.” Here also starts the “Lighthouse Road.” You will be able to visit three of them on the Bas-Saint-Laurent territory: the Pot à L’Eau-de-Vie island archipelago lighthouse located off Rivière-du-Loup; the Île Verte lighthouse, the oldest of the St. Lawrence; and the Pointe-au-Père lighthouse in Rimouski.

It is also in Bas-Saint-Laurent that is spread a group of islands, which are accessible to visitors. Seagoing trips allow learning more about St. Lawrence wildlife and flora, whether it is by kayak, inflatable boat, or bigger crafts for whale watching. In the Trois-Pistoles area, let yourself be charmed by a few legends and discover the Basque culture.

From Saint-Simon to Rimouski, the road borders momentarily rocky peaks and ledges. The river can be seen between the Bic mountains and islands, forming at that point one of the most remarkable scenery of the region. Stop by the Parc national du Bic: multiple activities allow you to enjoy each and every natural wonders of the site.

Rimouski, the regional metropolis, opens widely onto the river. Breathe sea air while strolling on the Promenade de la Mer or, a

few kilometers farther, on the Sainte-Luce sandy beach, the meeting point of many holidaymakers.

After that, the Route des Navigateurs ends and you then enter the Gaspésie tourism region. Beginning in Sainte-Flavie, other adventures are awaiting you.

Also get the Route des Navigateurs brochure for more information on this official tourism road.



**Association touristique régionale
du Bas-Saint-Laurent**

1 800 563-5268 or 418 867-1272

Fax: 418 867-3245

info@bassaintlaurent.ca

www.bassaintlaurent.ca





Kamouraska

Circuit

La Pocatière → Kamouraska → Notre-Dame-du-Portage → Saint-Pascal → La Pocatière

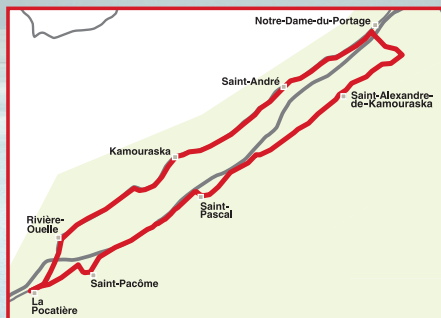


Photo - Mathieu Dupuis

After visiting the Chaudière-Appalaches region, you will reach La Pocatière, entrance of the Bas-Saint-Laurent region. Known for its educational institutions, its museum and its animated downtown, you will find there restaurants and accommodation services. Need info? A stop to the tourist information office, accessible via the route du Quai, is a must. Welcome agents will be glad to provide you with information. An interpretation center highlighting the value of the St. Lawrence River can be found at the same location.

Continue your excursion by Route 132. A string of villages will take turn and unveil coastal landscapes, each one more beautiful than the other. In Rivière-Ouelle, you will reconnect with the regional heritage and road crosses, whereas in Saint-Denis, you will be charmed by the Chapais family story.

Place of leisure by excellence, the village of Kamouraska is without a doubt one of the most famous in eastern Québec. Route 132 (Morel Avenue) is very busy due to the various restaurants, fishmongers, bakery, boutiques, art centers and galleries, museum, health center... Note the preserved

architecture of the houses. These are very beautiful and some even offer room and board.

Continue towards Saint-André, then to Notre-Dame-du-Portage by the river road. Here again, houses and villas of this seaside resort popular as of the 19th century are present. A salt water swimming pool is always accessible to the public.

At the end of the village, turn around by Route 132 and turn to the left to continue on the Côte de la Mer. Turn right at the Chemin du Lac exit, then right at 3^e Rang, which will lead you to Saint-Alexandre-de-Kamouraska, further west.

From Saint-Alexandre-de-Kamouraska, continue on Route 230 where you will see various farming and forestry villages while having an eye on the river, in the distance. In Saint-Pascal, town of services, you could take advantages of this stop to purchase some groceries.

Return to La Pocatière by going through the lovely village of Saint-Pacôme.



Photo : Mathieu Dupuis

Kamouraska Circuit

La Pocatière → Kamouraska → Notre-Dame-du-Portage →
Saint-Pascal → La Pocatière



La Pocatière

Route 230: 130 km | Route 132: 0 km
Route 230: 80 mi | Route 132: 0 mi

Saint-Denis

Route 230: 109 km | Route 132: 21 km
Route 230: 67 mi | Route 132: 13 mi

Kamouraska

Route 230: 101 km | Route 132: 29 km
Route 230: 62 mi | Route 132: 18 mi

Saint-André

Route 230: 82 km | Route 132: 48 km
Route 230: 50 mi | Route 132: 29 mi

Notre-Dame-du-Portage

Route 230: 68 km | Route 132: 62 km
Route 230: 42 mi | Route 132: 38 mi

Saint-Alexandre

Route 230: 51 km | Route 132: 79 km
Route 230: 31 mi | Route 132: 49 mi

Saint-Pascal

Route 230: 28 km | Route 132: 102 km
Route 230: 17 mi | Route 132: 63 mi

Saint-Pacôme


Route 230: 10 km | Route 132: 120 km
Route 230: 6 mi | Route 132: 74 mi

La Pocatière

Route 230: 0 km | Route 132: 130 km
Route 230: 0 mi | Route 132: 80 mi



1 Auberge Cap Martin



**Stop loved by
motorcyclists**

93, route 132 Ouest
La Pocatière GOR 1Z0
(Exit 436, Highway 20)
418 856-4450
1 866 995-6922
www.capmartin.ca

- Located near Highway 20
- Large parking lot
- Beautiful rooms at competitive prices newly renovated with exterior door



2 Motel Le Martinet




**Continental
breakfast
included**

120, route 230 Ouest
La Pocatière GOR 1Z0
418 856-3904
Online reservation:
www.lemartinet.ca



3 Centre Santé La Grand Voile



Well-being guaranteed

- Custom quality care:
massotherapy, baths and
body wraps
- A meeting with the river
- Sun deck, terraces, opened
7 days a week
- **It is also an inn**

168, avenue Morel
Kamouraska GOL 1M0
418 492-2539 • 1 855 492-2539
www.lagrandvoile.ca



4 Motel Des Mariniers



- Starting at \$95 (+ taxes)
in single occupancy
- Breakfast on site available
- View on the river
- Balcony
- Free parking

*Motel
des Mariniers* 

36, avenue Morel
Kamouraska G0L 1M0
418 492-1651
info@moteldesmariniers.ca
www.moteldesmariniers.ca

The Route des Frontières and Lakes Circuit

Rivière-du-Loup → Pohénégamook → Témiscouata-sur-le-Lac → Rivière-du-Loup



Photo - Mathieu Dupuis



From Rivière-du-Loup, take Route 132 in the westward direction, then Route 289, which is the starting point of the Border Road bordering the state of Maine and the province of New Brunswick.

After going through Saint-Alexandre-de-Kamouraska, a beautiful winding road will lead you to this well-known place of leisure that is Pohénégamook and its lake of the same name. Here, sandy beach, resort, restaurants, hostels and microbrewery contribute to the "holiday village" atmosphere of this area. You will go through three very distinct districts: Saint-Éleuthère, Estcourt and Sully. In Estcourt, you will be able to make a halt at the Border Park, see the tiny international bridge and the Canada-United States limit.

Continue then towards Rivière-Bleue and Route 232 that will lead you to Témiscouata-sur-le-Lac, Cabano and Notre-Dame-du-Lac districts. Chosen rest area of many motorcyclists, you will find the very animated Clair Soleil Park during summer, main streets gathering locals and vacationers, beaches, lodges and restaurants. The Témiscouata Lake (42-kilometer long) will be at your feet, everywhere.

Complete this circuit by taking Highway 85 North until the exit for Saint-Honoré-de-Témiscouata, through Saint-Louis-du-Ha! Ha! From there, Route 291 will bring you to Rivière-du-Loup through several lower St. Lawrence villages.

You will take pleasure in discovering Rivière-du-Loup, second biggest city of the region, and its Parc des Chutes located in the middle of downtown, its numerous attractions and sea excursions from the wharf, its restaurants and accommodation establishments for all tastes and budgets. The Parc de la Pointe, by the river, is well worth a visit. At night, you will see flamboyant sunsets that make the reputation of the region.

Also get the Route des Frontières brochure for more information on this official tourism road.



Rivière-du-Loup

W: 0 km | E: 190 km

W: 0 mi | E: 118 mi

Saint-Alexandre

W: 23 km | E: 166 km

W: 14 mi | E: 103 mi

Pohénégamook

W: 65 km | E: 126 km

W: 40 mi | E: 78 mi

Rivière-Bleue

W: 80 km | E: 109 km

W: 49 mi | E: 67 mi

Témiscouata-sur-le-Lac

W: 113 km | E: 77 km

W: 70 mi | E: 47 mi

Saint-Honoré-de-Témiscouata

W: 135 km | E: 55 km

W: 83 mi | E: 34 mi

Saint-Hubert de Rivière-du-Loup

W: 151 km | E: 39 km

W: 93 mi | E: 24 mi

Saint-Arsène

W: 178 km | E: 12 km

W: 110 mi | E: 7 mi

Rivière-du-Loup

W: 190 km | E: 0 km

W: 118 mi | E: 0 mi



Photo: Marc Lusselle

1 Aviation MH Inc.



Located in the Rivière-du-Loup airport, Aviation MH invites you to discover the Bas-Saint-Laurent from the air.

Take a flight to discover the river and its islands. You would like to fly the airplane? You will enjoy the "Pilot for a day" experience. You are thrill seekers? We also offer an aerobatics flight: tumbles, loops, spins, falls and other figures are featured for a great adrenaline rush. Gift certificates available!

600, chemin Fraserville
Notre-Dame-du-Portage GOL 1Y0
418 894-7492
www.aviationmh.com
aviationmh@gmail.com

2 Auberge sur Mer



*Auberge
sur Mer*



- Right next to the St. Lawrence river, a warm inn at the crossroads of the Maritimes and Gaspésie
- Restaurant with spectacular view on the river

363, route du Fleuve
Notre-Dame-du-Portage
GOL 1Y0
418 862-0642
1 888 622-0642
info@aubergesurmer.ca
www.aubergesurmer.ca



3 Auberge de l'Anse



- A few minutes away from the ferry
- Unique view on the river and sunsets
- Parking lot near your room
- Dining room and terrace



100, route de l'Anse-au-Persil
Rivière-du-Loup G5R 5Z6
418 867-3463 • 1 800 556-0406
www.aubergedelanse.com



4 Motel Au Vieux Piloteux



Motel
Au Vieux Piloteux



- 23 units
- WiFi
- Amazing view on the river
- Heated outdoor pool
- Welcome to motorcycles



185, rue Fraser
Rivière-du-Loup G5R 1E2
418 867-2635 • 1 866 433-3330
www.motelauvieuxpiloteux.com

5 Comfort Inn



- Newly renovated establishment
- Possibility to park in front of the room
- Special rates, ask for the MOTO rate
- Hot breakfast included



85, boul. Cartier
Rivière-du-Loup G5R 4X4
418 867-4162 • 1 800-BO-RÊVES
www.riviereduloupcomfortinn.com

6 Auberge de la Pointe



- Enjoy the river by motorcycle!
- Four-star complex by the river...
- 117 rooms, with 69 with private balconies
- Interior pool, spa, sauna and gym
- Panoramic restaurant and café-bar-terrace

- Health Centre and straw-hat theater
- Parking lot – surveillance cameras

**10% rebate on stay upon presentation
of the mototourism booklet
(non-valid on Saturdays).**



Enjoy the river in
Rivière-du-Loup!



10, boul. Cartier
Rivière-du-Loup G5R 6A1
418 862-3514 • 1 800 463-1222
www.aubergedelapointe.com

7 Hôtel Universel



- Perfect for motorcyclists (garages, storage, cameras)
- Two restaurants
- Interior pool, water slide
- Open air Nordic spa
- Straw-hat theatre




Universel
Hôtel Rivière-du-Loup

The great motorcycle relay
ride along the
St. Lawrence river

311, boul. de l'Hôtel-de-Ville
Rivière-du-Loup G5R 5S4
418 862-9520 • 1 800 265-0072
www.hoteluniverselrdl.com


8 Au Fleuve d'Argent



- 23 cottages and 11 motel units
- Amazing view on the river
- Swing set, picnic tables, fire place and playground for children
- Welcome to motorcycles



*au Fleuve
d'Argent*
Motel • Chalets Cottages



202, rue Fraser
Rivière-du-Loup G5R 4C3
418 862-5315 • 1 866 862-5315
www.fleuveargent.com

9 Quality Inn



- Breakfast included
- Interior pool and spa
- Gym
- High speed Internet (Wi-Fi)



61, boul. Cartier
Rivière-du-Loup G5R 5Z3
418 867-8221 • 1 877 867-5259
www.qualityinnrdl.com



BY CHOICE HOTELS

10 Camping municipal de la Pointe



CAMPING
MUNICIPAL
DE LA POINTE
DE RIVIÈRE-DU-LOUP

A walking distance
of the river

- 4-star camping
- Quiet semi-wooded sites
- Several sites with a view on the river
- "Ready-to-camp" available
- Five minutes from downtown

2, Côte-des-Bains
Rivière-du-Loup G5R 6A1
418 862-4281
1 844 344-6281

www.campingmunicipaldelapointe.ca



11 Motel Loupi



BOOK
by phone

PAY
cash upon your arrival

RECEIVE \$5
cash

Motel
LOUPI ★

50, rue de L'Ancreage
Rivière-du-Loup G5R 6B1
418 862-6898 • 1 877 862-6898
www.motelloupi.ca

12 Auberge Villa des Frontières



Summer or winter, the Auberge Villa des Frontières opens its doors!

Experience magical and unforgettable moments!

1194, rue Principale,
Pohénégamook G0L 1J0
418 859-2884
1 877 661-1700
www.villadesfrontieres.com



13 Auberge du Chemin Faisant



- Safe closed garage
- Exceptional cuisine
- Sophisticated wine list
- Romantic rooms
- Relaxation area and exterior spa



12, rue du Vieux-Chemin
Témiscouata-sur-le-Lac (Cabano) G0L 1E0
418 854-9342 • 1 877 954-9342
www.cheminfaisant.qc.ca

14 Tourisme Témiscouata



Photo : Marie-Josée Dineel / Doyenne Design


Discover the Témiscouata region
that offers you several country
roads to ride on and beautiful scenery!



1 877 303-6725, poste 4412
www.tourismetemiscouata.qc.ca



Photo : Bertrand Lavieje



The Route des Monts Notre-Dame

Grand circuit

Trois-Pistoles → Saint-Cyprien → Témiscouata-sur-le-Lac → Dégelis → Squatec → Sainte-Luce → Rimouski



Trois-Pistoles is known for its cultural and natural heritage with an ever-present river. Kayak excursions at sea or on l'île aux Basques, artist shops, garden, heritage church... This lovely small town has everything to please you. After visiting the surrounding area, start your excursion with Jean-Rioux Street in the southward direction, which will become Route 293. A series of beautiful villages, valleys and hills will take turn to unveil very lovely viewpoints. At the junction of Route 232, turn right towards Témiscouata-sur-le-Lac, then onto Highway 85 to get to Dégelis. Here, the Témiscouata lake rules the landscape over more than 40 kilometers.

From Dégelis, take Route 295, starting point of the third official tourism road of the region: Route des Monts Notre-Dame. This undulating and winding road is particularly beautiful in the autumn. Visit the Parc national du Lac-Témiscouata (via Dégelis, Saint-Juste-du-Lac or Squatec) or make a halt at the Domaine Acer in Auclair. Then, continue via Routes 295, 232 and 298, which

will lead you to the holiday village of Sainte-Luce with its beautiful walkway bordering the Anse-aux-Coques and the biggest beach of the region.

Take Route 132 to get to Rimouski, maritime capital of the Bas-Saint-Laurent, where the river is part of the show. The Parc national du Bic and village (now annexed to Rimouski) are in close proximity: museums, lighthouse, submarine, island can be visited. In short, you will find the multitude of services and entertainment a city of great importance can offer.

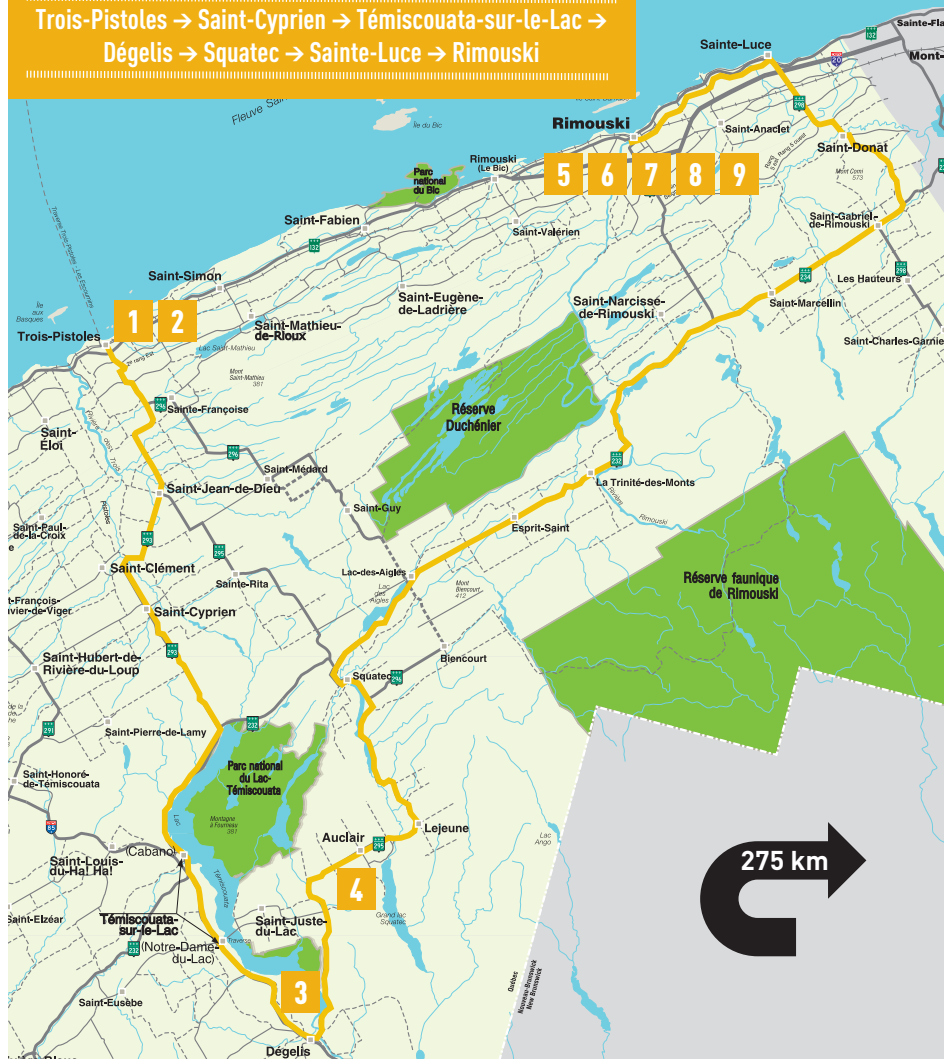
Also get the Route des Monts Notre-Dame brochure for more information on this official tourism road.



Photo: Nicolas Gagnon

The Route des Monts Notre-Dame Grand circuit

Trois-Pistoles → Saint-Cyprien → Témiscouata-sur-le-Lac →
Dégelis → Squatec → Sainte-Luce → Rimouski



Trois-Pistoles

S: 0 km | E: 275 km

S: 0 mi | E: 179 mi

Saint-Clément

S: 29 km | E: 242 km

S: 18 mi | E: 150 mi

Saint-Cyprien

S: 34 km | E: 238 km

S: 21 mi | E: 147 mi

Témiscouata-sur-le-Lac

S: 66 km | E: 205 km

S: 41 mi | E: 127 mi

Dégelis

S: 90 km | E: 182 km

S: 55 mi | E: 113 mi

Auclair

S: 116 km | E: 156 km

S: 72 mi | E: 96 mi

Squatec

S: 146 km | E: 126 km

S: 90 mi | E: 78 mi

Trinité-des-Monts

S: 184 km | E: 90 km

S: 114 mi | E: 55 mi

Saint-Gabriel de Rimouski

S: 229 km | E: 45 km

S: 142 mi | E: 27 mi

Sainte-Luce

S: 254 km | E: 20 km

S: 157 mi | E: 12 mi

Rimouski


S: 275 km | E: 0 km

S: 170 mi | E: 0 mi



Photo : Mathieu Dupuis

1 Fromagerie des Basques



100% pure milk it's in our nature!

- Fresh cheeses made on site
- Bakeshop and cake shop
- Regional products
- Open 24/7



69, route 132 Ouest
Trois-Pistoles GOL 4K0
418 851-2189
www.fromageriedesbasques.ca

NEW!

- Restaurant
- Dairy bar
- Candy store
- Open from 11 AM to 8 PM, every day

68, route 132 Ouest
Trois-Pistoles GOL 4K0
418 851-2189, poste 138
www.fromageriedesbasques.ca

2 Camping municipal de Trois-Pistoles



Welcome to motorcyclists

- Community hall with kitchenette available
- Heated pool
- Water games
- Just a 15-minute walk from the public beach, the pier and downtown
- Spacious and woody locations

100, rue du Chanoine-Côté
Trois-Pistoles GOL 4K0

418 851-4515

www.campingtrois-pistoles.com



3 Hôtel 1212



1212, where we eat well and sleep well!

PACKAGE: SINGLE: \$120
DOUBLE: \$200 - TRIPLE: \$255
QUADRUPLE: \$300

Taxes not included

INCLUDING:

- Overnight stay
- Table d'hôte dinner
- Breakfast



612, avenue Principale
Dégelis G5T 0E2

Sortie 12 Autoroute 85
1 800 267-2334

4 Le Domaine Acer



Alcoholic beverages and fine maple products

- Guided tour and tasting
- ÉCONOMUSÉE®

DOMAINE ACÉR

145, route du Vieux Moulin
Auclair GOL 1A0

418 899-2825

www.domaineacer.com

5 Motel et Resto de la Mer



- Cabins
- Kitchenettes
- Restaurant on site
- Wireless Internet
- Beautiful view on the river and its sunsets



Welcome to all!

1327, boulevard Sainte-Anne
Rimouski G5M 1W2

418 723-9440 • 1 877 523-9440

www.moteldelamer.com



6 Hôtel Gouverneur



GOVERNEUR
HÔTELS

Rimouski: moto destination!

- Table d'hôte dinner
- Complete breakfast
- Access to rags and spray nozzles to clean your moto

BOOK NOW!

155, boul René-Lepage Est
Rimouski G5L 1P2
418 723-4422 • 1 888 910-1111
www.gouverneur.com

7 Site historique maritime de la Pointe-au-Père



A dive into history!



- Onondaga submarine: 2 engines, 16 V-shape cylinders, 3680 HP, a \$636,452 fill up: what's better than that? (audioguided tour)
- Empress of Ireland Museum: discover the worst Canadian tragedy at sea (exhibition + show)
- Pointe-au-Père lighthouse: 128 steps: the second highest in the country

1000, rue du Phare
Rimouski G5M 1L8
(Exit 621, Highway 20)
418 724-6214
www.shmp.qc.ca

8 Hôtel Le Navigateur



**Experience a stay in
our 4-star hotel**

**Located at the heart of the city center
and on the banks of the river!**



130, avenue Belzile
Rimouski G5L 3E4
1 888 724-6944
www.chotels.ca



By the majestic St. Lawrence river

Mototourism Package starting at \$119 per person in double occupancy, including:

- One-night stay with breakfast
- One table d'hôte dinner
- One beverage
- Safe parking space for motorcycles with surveillance cameras
- Service included. Taxes not included.

Our services:

- 185 rooms, including 52 suites
- Restaurant, bistro
- Interior pool with water slide
- Health centre L'énergie du fleuve



225, boul. René-Lepage Est
Rimouski G5L 1P2
418 725-5000 • 1 800 463-0755
hotelrim@hotelrimouski.com
www.hotelrimouski.com

Bas-Saint-Laurent Dealers





GASPÉSIE

BY MOTORCYCLE

In search of thrills

Experience a deep feeling of freedom while fiercely riding your moto on Gaspésie roads! Here, all roads encourage discovery... Along the hills and curves, let yourself be surprised by breathtaking changes of scenery. Make way for the sea, steep cliffs and charming coastal villages! Discuss with our people well known for their easy smile and wide-open arms. Fill up with underwater treasures in fishmongers or have them prepared in a good restaurant. Feast and delight guaranteed!



How to use this moto booklet?

The circuits in this guide are sometimes presented in a loop. However, whether you choose one route or the other, you always come back on road 132, which circles the Gaspésie Peninsula for a 885-kilometer span. To complete the information contained in this booklet, get the Gaspésie tourism guide in order to properly plan your trip. A wealth of information about accommodation, restauration, attractions and activities is proposed.

tourisme-gaspesie.com

The Grand Tour

Sainte-Flavie to Sainte-Flavie

885 km



Page
45

Covered Bridges Circuit

Sainte-Flavie → Matane →
Amqui → Sainte-Flavie

202 km



Page
54

The Small Western Tour

Sainte-Flavie →
Sainte-Anne-des-Monts →
New Richmond → Sainte-Flavie

555 km



Page
59

The Small Eastern Tour

Sainte-Anne-des-Monts →
Gaspé → Percé → New Richmond →
Sainte-Anne-des-Monts

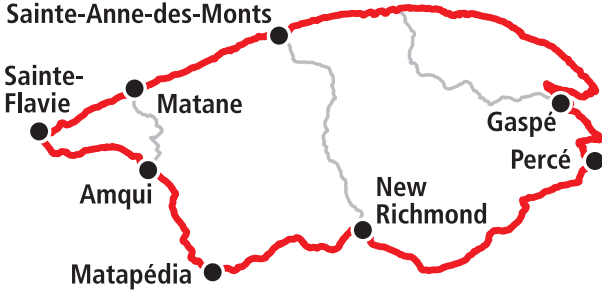
574 km



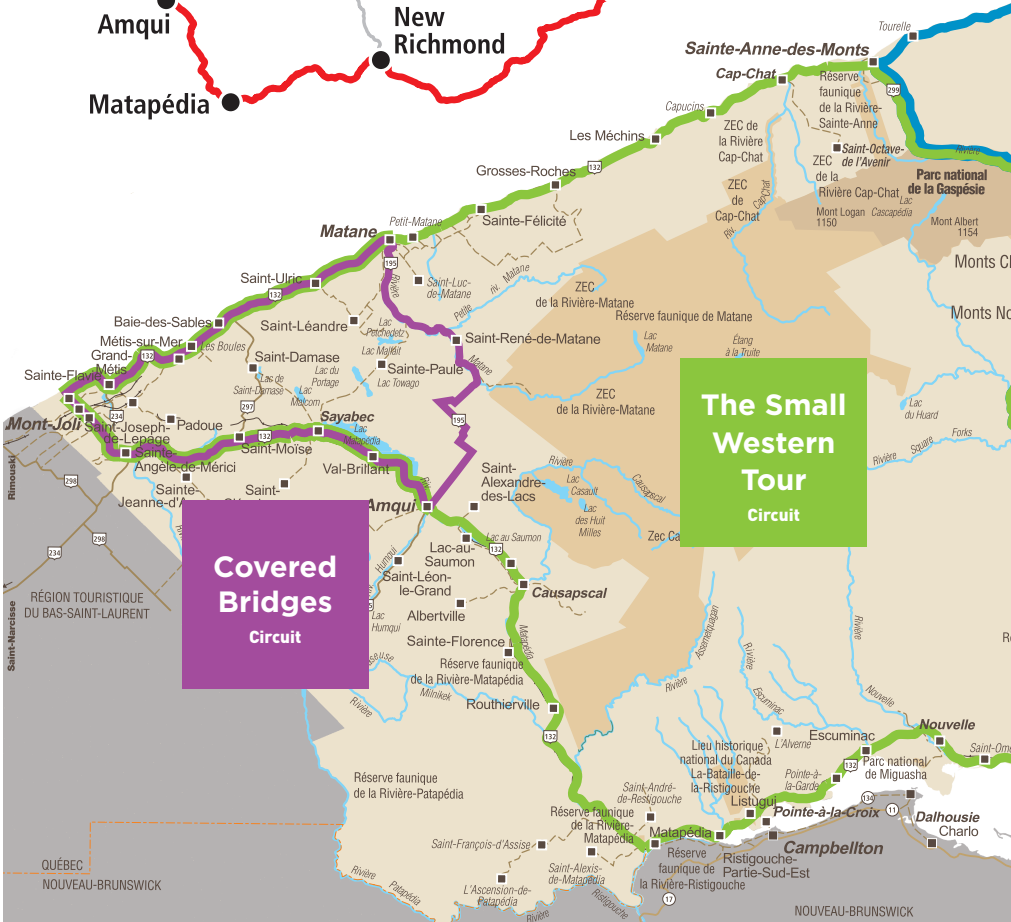
Page
69

The 4 circuits

The Grand Tour Circuit



The Small Western Tour Circuit



Covered Bridges Circuit



- █ THE GRAND TOUR
- █ COVERED BRIDGES CIRCUIT
- █ THE SMALL WESTERN TOUR
- █ THE SMALL EASTERN TOUR



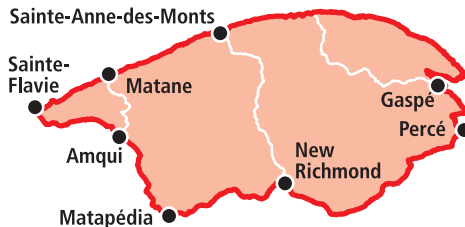
**The Small
Eastern
Tour
Circuit**



The Grand Tour

Circuit

Sainte-Flavie to Sainte-Flavie



Known for their friendliness and generosity, Gaspésians welcome you with open arms and are not leaving anything to chance. They offer you the best they have: their spectacular landscapes, a well-deserved rest after many hours on your seat through a wide array of accommodation types, and a delicious local cuisine.

When you arrive in Sainte-Flavie by road 132, or in Mont-Joli by highway 20, you can choose to start your journey in a loop via north or south. The northern route will take you along the gigantic St. Lawrence River shoreline, before sending you to the end of the peninsula to admire the wild landscape and vastness of the gulf. Via the southern route, you will immerse in green surroundings specific to the Matapédia Valley, land of the salmon; then, you will be able to rest on the long inviting fine sandy beaches of the

Chaleurs Bay. And all along this grand tour, you will be invited to visit parks and tourism attractions in order to let your engine cool off a bit.



Association touristique régionale de la Gaspésie

1020, boulevard Jacques-Cartier
Mont-Joli (Québec) G5H 0B1

1 800 463-0323 or 418 775-2223

info@tourisme-gaspesie.com
www.tourisme-gaspesie.com/moto



The Grand Tour Circuit

Sainte-Flavie to Sainte-Flavie



Photo : © Tourisme Gaspésie, L.P. Cussan



THE COAST

The first part of the route is straight-lined. Beginning in Sainte-Félicité, you can enjoy a more winding road offering some view points on the river.

| | | | |
|--|----------------|--|----------------------------|
| | Rest stop | | Gas station opened 24/7 |
| | Lookout area | | Hospital |
| | Wharf | | Airport |
| | Lighthouse | | Tourist information office |
| | Covered bridge | | |
| | Ferry | | |

Sainte-Flavie

N: 0 km - 0 mi | S: 885 km - 550 mi

In Sainte-Flavie, a stop at the wharf promenade is imperative. Follow the Route des Arts.

Grand-Métis

N: 10 km - 6 mi | S: 875 km - 544 mi

A stop is imperative to visit the Jardins de Métis/ Reford Gardens.

Métis-sur-Mer (Les Boules)

N: 22 km - 14 mi | S: 863 km - 536 mi

Right after the curve, detour to the Beach Street (about 4 km) where built heritage reigns supreme.

Baie-des-Sables

N: 32 km - 20 mi | S: 853 km - 530 mi

After leaving the village, enjoy the rest stop to stretch your legs and walk on the beach.

Saint-Ulric

N: 49 km - 30 mi | S: 836 km - 520 mi

Matane

N: 63 km - 39 mi | S: 822 km - 511 mi

Town of services, Matane is well known for its Nordic shrimps. A stop at the wharf to discover the whole business activity.

Sainte-Félicité

N: 79 km - 49 mi | S: 806 km - 501 mi

See superb sculptures at the municipal rest stop.

Grosses-Roches

N: 91 km - 56 mi | S: 794 km - 493 mi

Sunsets like you have never seen before!

Les Méchins

N: 109 km - 65 mi | S: 776 km - 482 mi

A shipyard worth the visit.

Photo: ©CHIK Images



THE POINT

Experience the “land’s end.” This region of Gaspésie stuns by its extravagance and authenticity. You love speedy downhill and never-ending curves? You will not be disappointed.

Grande-Vallée

N: 262 km - 163 mi | S: 623 km - 387 mi

The rest stop, right before entering the village, will blow you away.

Petite-Vallée

N: 268 km - 166 mi | S: 617 km - 383 mi

The Village en chanson: a must!

Cloridorme (Pointe-à-la-Frégate, Petite-Anse, Saint-Yvon)

N: 284 km - 176 mi | S: 601 km - 373 mi

When exiting Saint-Yvon, enter the rest stop located in a cove. Enjoy the scenery!

Gaspé: The town is a group of 17 coastal villages that span over 135 kilometers of coastline, from L’Anse-à-Valleau, northern entrance, to Douglastown.

Gaspé (L’Anse-à-Valleau)

N: 316 km - 196 mi | S: 569 km - 353 mi

A lighthouse over a cliff: a must see! Accessible to adventurous motorcyclists only.

Gaspé (Rivière-au-Renard)

N: 325 km - 202 mi | S: 560 km - 348 mi

Québec fishery capital. A stop at the wharf and fishmonger is imperative.

Gaspé (L’Anse-au-Griffon)

N: 335 km - 208 mi | S: 550 km - 341 mi

History and culture blend well.

Gaspé (Cap-des-Rosiers)

N: 346 km - 215 mi | S: 539 km - 328 mi

The country’s highest lighthouse.

Gaspé (Cap-aux-Os)

N: 360 km - 223 mi | S: 525 km - 326 mi

Nautical activities at their best!

Gaspé

N: 388 km - 241 mi | S: 497 km - 309 mi

Visit the birthplace of Canada.

Gaspé (Douglastown)

N: 413 km - 256 mi | S: 472 km - 293 mi

An Irish village in Gaspésie! Enjoy all the beautiful scenery in the horizon.

Percé: The town is a group of about ten villages extending over nearly 60 kilometers of coastline, from Saint-Georges-de-Malbaie to Cap-d'Espoir.

Percé (Saint-Georges-de-Malbaie) ㉨ ㉨



N: 425 km - 264 mi | S: 460 km - 286 mi
An Indian head in a cliff!

Percé (Coin-du-Banc)

N: 456 km - 283 mi | S: 429 km - 266 mi
Yes, this is the rock on your left!

Percé ㉨ ㉨ ㉨ ㉨ ?

N: 471 km - 292 mi | S: 414 km - 257 mi
You are also amazed!

Percé (L'Anse-à-Beaufils) ㉨ ㉨

N: 479 km - 297 mi | S: 406 km - 252 mi
Gastronomy, culture and heritage: all is there... at the Vieille Usine.

Percé (Cap d'Espoir) ㉨ ㉨

N: 488 km - 303 mi | S: 397 km - 246 mi
A beautiful rest stop: take the time to stop there.

Sainte-Thérèse-de-Gaspé ㉨ ㉨

N: 497 km - 308 mi | S: 388 km - 241 mi
To discover dried salted cod.

Grande-Rivière ㉨ ㉨

N: 503 km - 312 mi | S: 382 km - 237 mi

Chandler ㉨ ㉨ ㉨ ㉨ ㉨ ?

N: 514 km - 319 mi | S: 371 km - 230 mi
At night, search for the lights...



Photo: ©François Rivard

THE CHALEURS BAY

From the outset, the road offers a long straight line becoming more and more winding and beautiful views over the bay. This part of the territory presents beautiful red cliffs.

Port-Daniel-Gascons ㉨ ㉨ ?

N: 552 km - 343 mi | S: 333 km - 207 mi
Breathtaking view at the rest stop!

Shigawake ㉨ ㉨

N: 564 km - 350 mi | S: 321 km - 200 mi
Take a look at the churches.

Saint-Godefroi ㉨

N: 568 km - 353 mi | S: 317 km - 197 mi
At the wharf, see all the beauty of the red cliffs.

Hope Town ㉨

N: 570 km - 354 mi | S: 315 km - 196 mi

Hope

N: 573 km - 356 mi | S: 312 km - 194 mi
A hike in Pointe-aux-Corbeaux to loosen up your legs.

Photo: © Tourisme Gaspésie



Paspébiac 𐰇𐰆𐰏

N: 579 km - 360 mi | S: 306 km - 190 mi

Fishery history in all its glory.

New Carlisle

N: 587 km - 365 mi | S: 298 km - 185 mi

The town of the funny fire hydrants!

Bonaventure 𐰇𐰆𐰏 𐰇𐰆𐰏 ?

N: 602 km - 374 mi | S: 283 km - 176 mi

Learn more about the five ecosystems and wildlife of Gaspésie.

Saint-Siméon

N: 609 km - 378 mi | S: 276 km - 172 mi

Relaxing moment at the Island site beach.

Caplan 𐰇𐰆𐰏

N: 618 km - 384 mi | S: 267 km - 166 mi

Have a picnic on one of the three beaches.

New Richmond 𐰇𐰆𐰏 𐰇𐰆𐰏 ?

N: 632 km - 393 mi | S: 253 km - 157 mi

The Taylor Point offers a beautiful view on the bay!

Native Reserve of Gesgapegiag

N: 641 km - 398 mi | S: 244 km - 152 mi

Wigwams by the bay!

Maria H

N: 648 km - 403 mi | S: 237 km - 147 mi

Look for the frame!

Carleton-sur-Mer (Saint-Omer)



N: 661 km - 411 mi | S: 224 km - 139 mi

Take some time to climb the Saint-Joseph mount. The sight from there is magnificent.

Nouvelle 𐰇𐰆𐰏

N: 678 km - 421 mi | S: 207 km - 128 mi

A UNESCO World Heritage site.

Escuminac (Pointe-à-la-Garde) 𐰇𐰆𐰏

N: 694 km - 431 mi | S: 191 km - 119 mi

A stop is imperative at the municipal rest stop.

Pointe-à-la-Croix 𐰇𐰆𐰏

N: 712 km - 442 mi | S: 173 km - 108 mi

Where the bridge leads you to New Brunswick.

Native Reserve of Listiguj

N: 716 km - 445 mi | S: 169 km - 105 mi

Follow the maximum speed limit of 70 km/h!

Ristigouche-South-East Side

N: 718 km - 446 mi | S: 167 km - 104 mi

Go hiking to Kempt Fall: a guaranteed delight.

Photo: © Tourisme Gaspésie



THE VALLEY

Globally renowned for its river, La Matapédia offers a wide array of activities and services to its visitors. Its road, hidden away in the valley, will give you a full range of emotions.

Matapédia

N: 733 km - 455 mi | S: 152 km* - 95 mi*

Where Restigouche and Matapédia rivers meet!

Routhierville

N: 772 km - 480 mi | S: 113 km - 70 mi

The longest covered bridge in Gaspésie!

Sainte-Florence

N: 779 km - 484 mi | S: 106 km - 66 mi

Observe the salmon fishers in the river!

Causapscal

N: 790 km - 491 mi | S: 95 km - 59 mi

For a unique experience, a stop at Parc les Fourches is imperative.

Lac-au-Saumon

N: 801 km - 498 mi | S: 84 km - 52 mi

Visit the Centennial Park.

Amqui

N: 811 km - 504 mi | S: 74 km - 46 mi

A detour to look at the covered bridges.

Val-Brillant

N: 821 km - 510 mi | S: 64 km - 40 mi

A church with two spires!

Sayabec

N: 837 km - 520 mi | S: 48 km - 30 mi

Visit the heritage railway station.

Saint-Moïse

N: 849 km - 528 mi | S: 36 km - 22 mi

The oldest municipality of La Matapédia.

Sainte-Angèle-de-Mérici

N: 864 km - 537 mi | S: 21 km - 13 mi

A rest stop near the river.

Mont-Joli

N: 881 km - 547 mi | S: 4 km - 3 mi

Where the walls tell us the story of an entire region...

* Outside the circuit

- Les Plateaux Panoramic Circuit
- Saint-Alexis-de-Matapédia at 10 km from Matapédia
- Saint-François-d'Assise at 21 km from Matapédia
- L'Ascension-de-Patapédia at 31 km from Matapédia
- Saint-André-de-Restigouche at 15 km from Matapédia
- End of Les Plateaux Panoramic Circuit

Covered Bridges

Circuit

Sainte-Flavie → Matane → Amqui → Sainte-Flavie

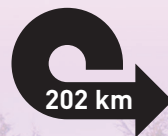
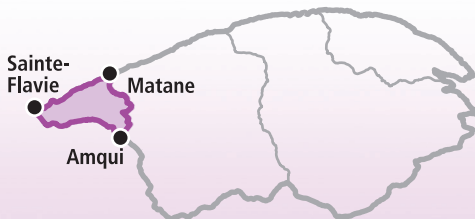


Photo : © Tourisme Gaspésie, LP Cusson



Sainte-Flavie

N: 0 km - 0 mi | S: 202 km - 126 mi

Grand-Métis

N: 10 km - 6 mi | S: 192 km - 119 mi

Métis-sur-Mer (Les Boules)

N: 22 km - 14 mi | S: 180 km - 112 mi

Baie-des-Sables

N: 32 km - 20 mi | S: 170 km - 106 mi

Saint-Ulric

N: 49 km - 30 mi | S: 153 km - 95 mi

Matane

N: 63 km - 39 mi | S: 139 km - 86 mi

Saint-René-de-Matane

N: 88 km - 55 mi | S: 114 km - 71 mi

Saint-Vianney

N: 105 km - 65 mi | S: 97 km - 61 mi

Saint-Tharcisius

N: 116 km - 72 mi | S: 86 km - 53 mi

Amqui

N: 128 km - 80 mi | S: 74 km - 46 mi

Val-Brillant

N: 64 km - 86 mi | S: 138 km - 40 mi

Sayabec

N: 48 km - 96 mi | S: 154 km - 30 mi

Saint-Moïse

N: 36 km - 103 mi | S: 166 km - 23 mi

Sainte-Angèle-de-Mérici

N: 21 km - 113 mi | S: 181 km - 13 mi

Mont-Joli

N: 4 km - 123 mi | S: 198 km - 3 mi

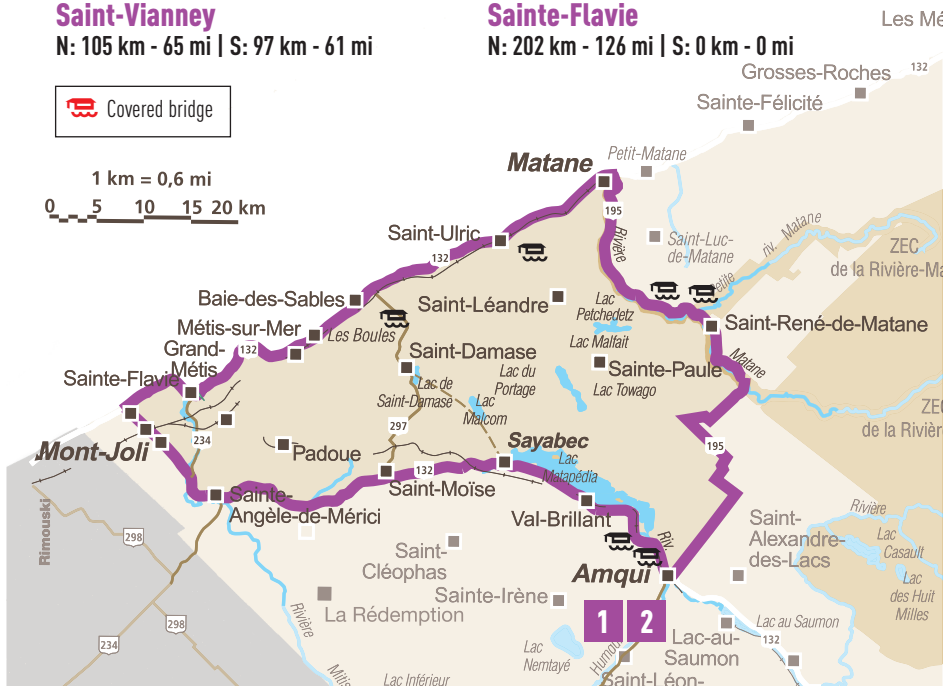
Sainte-Flavie

N: 202 km - 126 mi | S: 0 km - 0 mi



1 km = 0,6 mi

0 5 10 15 20 km





1 Ambassadeur Inn



The Ambassadeur Inn and its resto-bar welcome you with various packages adapted to motorcyclists. Visit our website for more information and booking.

266, boulevard St-Benoît Ouest
Amqui (Québec) G5J 2E8
418 629-6464
1 888 588-6464
www.auberge-ambassadeur.com



2 Sélectôtel - Interprovincial Motel



SÉLECTÔTEL

340, boul. Saint-Benoît Ouest
Amqui G5J 2G2
418 629-2241 • 1 800 463-0831
www.selectotelamqui.com



MOTEL INTERPROVINCIAL

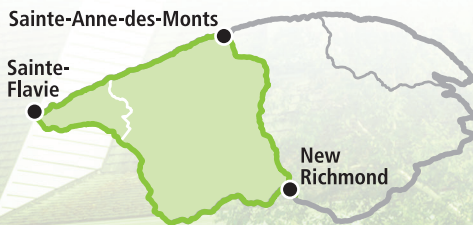
4, boul. Perron Ouest
Pointe-à-la-Croix G0C 1L0
418 788-2070
www.motelinterprovincial.com



The Small Western Tour

Circuit

Sainte-Flavie → Sainte-Anne-des-Monts → New Richmond → Sainte-Flavie



The Small Western Tour Circuit

Sainte-Flavie → Sainte-Anne-des-Monts →
New Richmond → Sainte-Flavie



This circuit will bring you to:

THE COAST

Sainte-Flavie

N: 0 km - 0 mi | S: 555 km - 345 mi

Grand-Métis

N: 10 km - 6 mi | S: 545 km - 339 mi

Métis-sur-Mer (Les Boules)

N: 22 km - 14 mi | S: 533 km - 331 mi

Baie-des-Sables

N: 32 km - 20 mi | S: 523 km - 325 mi

Saint-Ulric

N: 49 km - 31 mi | S: 506 km - 314 mi

Matane (Saint-Jérôme-de-Matane, Saint-Luc-de-Matane, Petit-Matane)

N: 63 km - 40 mi | S: 492 km - 305 mi

Sainte-Félicité

N: 75 km - 47 mi | S: 480 km - 298 mi

Grosses-Roches

N: 91 km - 57 mi | S: 464 km - 288 mi

Les Méchins

N: 104 km - 65 mi | S: 451 km - 280 mi

THE HAUTE-GASPÉSIE

Cap-Chat (Capucins)

N: 134 km - 83 mi | S: 421 km - 262 mi

Sainte-Anne-des-Monts

N: 150 km - 93 mi | S: 405 km - 252 mi

To take on the Petit Tour West, you need to take road 299 South.

Parc national de la Gaspésie

N: 190 km - 118 mi | S: 735 km - 227 mi

THE CHALEURS BAY

Cascapédia-Saint-Jules

N: 293 km - 182 mi | S: 262 km - 163 mi

New Richmond

N: 302 km - 188 mi | S: 253 km - 157 mi

Native Reserve of Gesgapegiag

N: 311 km - 193 mi | S: 244 km - 152 mi

Maria

N: 318 km - 198 mi | S: 237 km - 147 mi

Carleton-sur-Mer (Saint-Omer)

N: 331 km - 206 mi | S: 224 km - 139 mi

Nouvelle

N: 348 km - 216 mi | S: 207 km - 129 mi

Escuminac (Pointe-à-la-Garde)

N: 364 km - 226mi | S: 191 km - 119 mi

Pointe-à-la-Croix

N: 382 km - 237 mi | S: 173 km - 108 mi

Ristigouche-Partie-Sud-Est

N: 388 km - 241 mi | S: 167 km - 104 mi

THE VALLEY

Matapédia

N: 403 km - 250 mi | S: 152 km - 95 mi

Routhierville

N: 442 km - 275 mi | S: 113 km - 70 mi

Sainte-Florence

N: 449 km - 279 mi | S: 106 km - 66 mi

Causapscal

N: 460 km - 286 mi | S: 95 km - 59 mi

Lac-au-Saumon

N: 471 km - 293 mi | S: 84 km - 52 mi

Amqui

N: 481 km - 299 mi | S: 74 km - 46 mi

Val-Brillant

N: 491 km - 305 mi | S: 64 km - 40 mi

Sayabec

N: 507 km - 315 mi | S: 48 km - 30 mi

Saint-Moïse

N: 519 km - 323 mi | S: 36 km - 22 mi

Sainte-Angèle-de-Mérici

N: 534 km - 332 mi | S: 21 km - 13 mi

Mont-Joli

N: 551 km - 342 mi | S: 4 km - 3 mi

Sainte-Flavie

N: 555 km - 345 mi | S: 0 km - 0 mi



FOR AN UNFORGETTABLE ROAD TRIP IN QUÉBEC

motorcyclingquebec.com

14 TOURIST REGIONS
45 MOTORCYCLE TOURS

DOWNLOAD OR ORDER OUR FREE MOTOTOURISM TOOLS

québecoriginal

1 Le Gaspésiana



Your first stop at the doorstep of Gaspésie!

- Packages including the available accommodation and food services
- Located on the shores of the St. Lawrence River
- At the heart of Sainte-Flavie, near galleries and shops

460, route de la Mer
Sainte-Flavie G0J 2L0

1 800 404-8233

www.gaspesiana.com



2 Riôtel Matane • Percé • Bonaventure



RIOTEL
Hôtels sur mer

3 hotels by the see for your tour of the Gaspésie!

- Located at the heart of tourism activities
- Massotherapy in Matane and Percé
- Packages available
- Rooms with access to parking lot upon request

1 888 427-7374
www.riotel.com

3 Matane–Baie-Comeau–Godbout Ferry



Traverse
Matane
Baie-Comeau
Godbout

Embrace a land and sea adventure

No longer hesitate between Gaspésie and North Shore. Discover: gourmet bistro, outdoor decks and panoramic lounges.

1410, rue de Matane-sur-Mer, Matane
117, rue Pascal-Comeau, Godbout
418 562-2500 • 1 877 562-6560
www.traversiers.com

- Excursion package (economy rate if round trip on the same day)
- Group packages available
- Covered deck for vehicles
- Security aboard

4 Le Campagnard Motel



By the sea,

the Le Campagnard Motel is glad to welcome you during your stay.

★ ★ ★

632, avenue du Phare Est, Matane G4W 1B1

418 562-4030

Réservation : 1 877 488-4030

www.motelcampagnard.com

5 Nanook Motel



Running along the river on road 132 and recently renovated, we offer you the most awesome sunsets giving you access to the beach. Not far from the Parc National de la Gaspésie we also offer delicious breakfasts on the premises. Come and visit us this year.

104, rue Notre-Dame Est

Cap-Chat GOJ 1G0

418 786-2070

www.motel-nanook.com



6 Exploramer



La mer à découvrir ★ Discovering the sea

Exploramer:
The sea to discover

1, rue du Quai
Sainte-Anne-des-Monts G4V 2B6

418 763-2500

info@exploramer.qc.ca

www.exploramer.qc.ca

7

Auberge La Seigneurie des Monts



La Seigneurie des Monts Inn, more than just an inn... A natural and cultural adventure to discover!

21, 1^{re} Avenue Est
(bord de mer)
Sainte-Anne-des-Monts
G4V 1A2

1 800 903-0206

www.bonjourgaspesie.com

info@bonjourgaspesie.com



8

Beaurivage Motel



By the sea and the river...

- Wi-Fi

Motel
Beaurivage

245, 1^{re} Avenue Ouest
Sainte-Anne-des-Monts G4V 1E3

1 888 763-2291

www.motelbeaurivage.com



GASPÉSIE

BY MOTORCYCLE



Tourisme Gaspésie
Photos: Ch. OK Images

tourisme-gaspesie.com/motorcycle

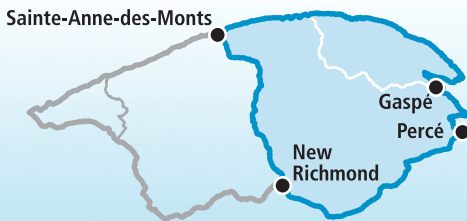


Photo - François Rivard

The Small Eastern Tour

Circuit

Sainte-Anne-des-Monts → Gaspé → Percé → New Richmond → Sainte-Anne-des-Monts



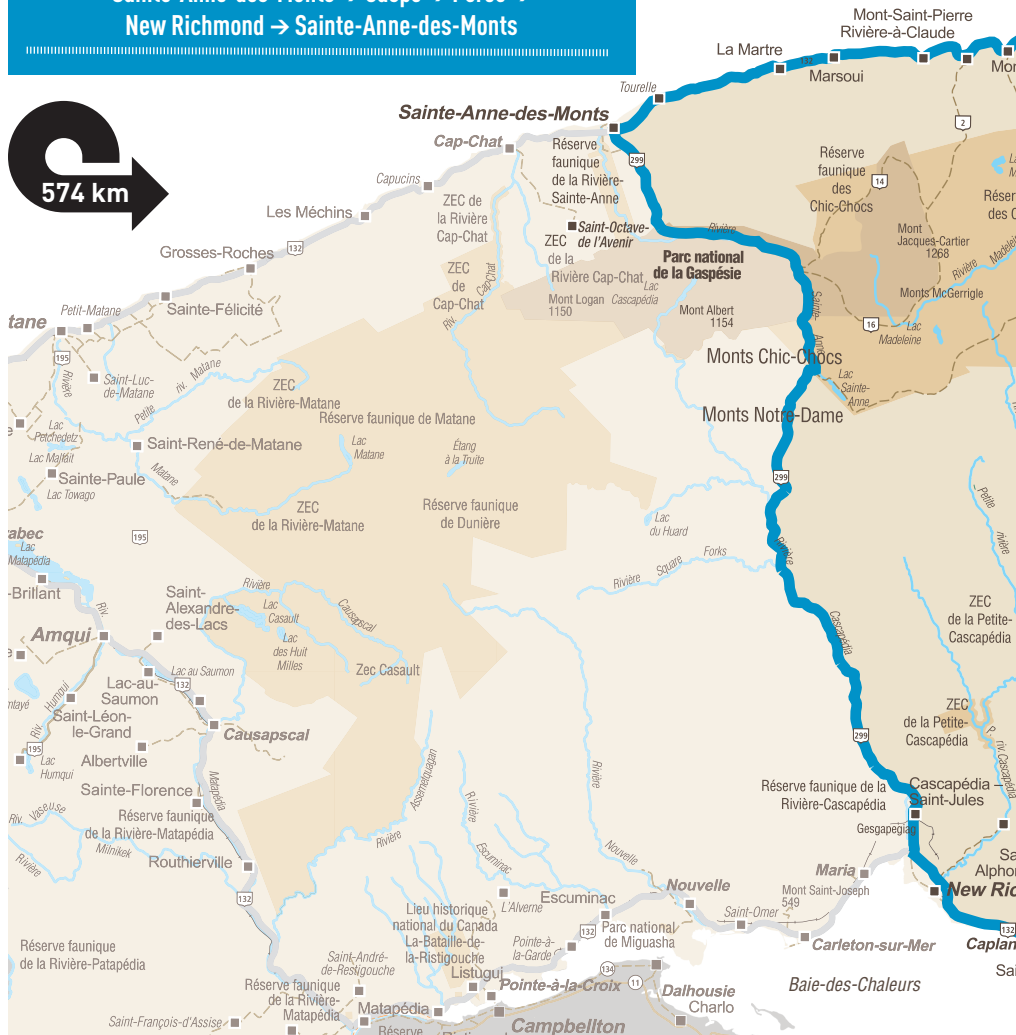
574 km



Photo : ©CHOUX Images

The Small Eastern Tour Circuit

Sainte-Anne-des-Monts → Gaspé → Percé →
New Richmond → Sainte-Anne-des-Monts



THE HAUTE-GASPÉSIE

Sainte-Anne-des-Monts

N: 0 km - 0 mi | S: 627 km - 390 mi

La Martre

N: 25 km - 15 mi | S: 602 km - 375 mi

Marsoui

N: 32 km - 20 mi | S: 595 km - 370 mi

Rivière-à-Claude

(Ruisseau-à-Rebours)

N: 46 km - 29 mi | S: 581 km - 361 mi

Mont-Saint-Pierre

N: 53 km - 33 mi | S: 574 km - 357 mi

Saint-Maxime-du-Mont-Louis (Mont-Louis, L'Anse-Pleureuse, Gros-Morne)

N: 60 km - 37 mi | S: 567 km - 353 mi

Outside the circuit

At the center of the village of L'Anse-Pleureuse, road 198 brings you to the mining town of Murdochville (40 kilometers from road 132).

Sainte-Madeleine-de-la- Rivière-Madeleine (Manche-d'Épée, Madeleine-Centre, Rivière- Madeleine)

N: 89 km - 55 mi | S: 538 km - 335 mi

THE POINT

Grande-Vallée

N: 112 km - 70 mi | S: 515 km - 320 mi

Petite-Vallée

N: 118 km - 73 mi | S: 509 km - 317 mi

Cloridorme (Pointe-à-la-Frégate, Petite-Anse, Saint-Yvon)

N: 134 km - 83 mi | S: 493 km - 307 mi

Gaspé: The town is a group of 17 coastal villages that span over 135 kilometers of coastline, from L'Anse-à-Valleau, northern entrance, to Douglstown.

Gaspé (L'Anse-à-Valleau, Pointe-Jaune, Saint-Maurice- de-l'Échouerie, Petit-Cap)

N: 166 km - 103 mi | S: 461 km - 287 mi

Gaspé (L'Anse-au-Griffon)

N: 185 km - 115 mi | S: 442 km - 275 mi

Gaspé (Cap-des-Rosiers)

N: 198 km - 123 mi | S: 429 km - 267 mi

Gaspé (Cap-aux-Os)

N: 210 km - 130 mi | S: 417 km - 260 mi

Gaspé

N: 238 km - 148 mi | S: 389 km - 242 mi

Gaspé (Douglstown)

N: 263 km - 164 mi | S. : 364 km - 226 mi

Percé (Saint-Georges-de-Malbaie)

N: 275 km - 171 mi | S. : 352 km - 219 mi

Percé (Coin-du-Banc)

N: 306 km - 190 mi | S. : 321 km - 200 mi

Percé

N: 324 km - 202 mi | S. : 303 km - 188 mi

Percé (L'Anse-à-Beaufils)

N: 333 km - 207 mi | S. : 294 km - 183 mi

Percé (Cap d'Espoir)

N: 309 km - 193 mi | S. : 318 km - 197 mi

Sainte-Thérèse-de-Gaspé

N: 346 km - 278 mi | S. : 281 km - 172 mi

Grande-Rivière

N: 353 km - 225 mi | S. : 274 km - 165 mi

Chandler (Saint-François-de-Pabos, Pabos, Pabos Mills, Newport)

N: 368 km - 231 mi | S. : 259 km - 159 mi

Port-Daniel-Gascons

N: 392 km - 256 mi | S: 235 km - 134 mi

THE CHALEURS BAY

Shigawake

N: 414 km - 262 mi | S: 213 km - 128 mi

Saint-Godefroi

N: 418 km - 265 mi | S: 209 km - 125 mi

Hopetown

N: 422 km - 266 mi | S: 205 km - 124 mi

Hope

N: 420 km - 268 mi | S: 207 km - 122 mi

Paspébiac

N: 430 km - 272 mi | S: 197 km - 118 mi

New Carlisle

N: 437 km - 277 mi | S: 190 km - 113 mi

Bonaventure

N: 451 km - 286 mi | S: 176 km - 104 mi

Saint-Siméon

N: 458 km - 290 mi | S: 169 km - 100 mi

Caplan

N: 467 km - 296 mi | S: 160 km - 94 mi

New Richmond

N: 482 km - 305 mi | S: 145 km - 85 mi

Cascapédia-Saint-Jules

N: 493 km - 311 mi | S: 134 km - 79 mi

1 Maison Lebreux



Put your feet on
its ground

2, rue de la Longue-Pointe
Petite-Vallée G0E 1Y0
418 393-2662
1 866 393-2662
www.lamaisonlebreux.com

2 Auberge Le Caribou



AUBERGE
LE CARIBOU

Get 10% off your
stay with the code
CARIBOUMOTO.

82, boulevard Renard Ouest,
Rivière-au-Renard (Gaspé)
G4X 5H1
1 877 260-3344
www.aubergelecaribou.ca

3 Hôtel Baker



HÔTEL
BAKER



Reserve & relax.

hotelbaker.ca

178 De la Reine Street, Gaspé | 1 800.462.3355

4 Plante Hotel



HÔTEL  PLANTE

In the heart of Gaspé

- Breathtaking view on the Gaspé bay
- 47 units with or without kitchenette
- Internet access in all rooms
- Suites with computers
- Air conditioning
- Health Centre

137, rue Jacques-Cartier
Gaspé G4X 1M8
418 368-2254
1 888 368-2254
www.hotelplante.com



5 Adams Motel Restaurant



MOTEL-RESTAURANT
ADAMS

To be discovered...
in downtown Gaspé

- Safe hotel (FCMQ), camera system and night guard
- Package available
- Free high-speed wireless Internet
- Restaurant: 6 AM to 9 PM
- Resto-Bar: 8 AM to 2 AM

20, rue Adams
Gaspé G4X 2R8
1 800 463-4242
www.moteladams.com



6 Percé



©Mariane Aubert-Bonn

A moment of happiness guaranteed on your Gaspésie's moto circuit. Larger-than-life scenery, a friendly and festive atmosphere, a warm welcome, a vast array of activities, including many great novelties that you will absolutely not want to miss: Géoparc, suspended glass platform, zip line, new seaside promenade... Plan on more than a day!



Bureau d'accueil touristique
142, route 132 Ouest
Percé G0C 2L0
1 855 782-5448
www.perce.info

Percé, Experience a living postcard

7 Fleur de Lys Hotel-Motel



Percé, you rock

Located downtown, near all activities.

Fleur de Lys
HÔTEL - MOTEL
4 SAISONS

247, route 132 Ouest
Percé G0C 2L0
1 800 399-5380
www.vacancesperce.com

8 Hôtel Le Mirage



A spectacular view of Percé Rock

- Heated outdoor pool
- Tennis

288, route 132, Percé G0C 2L0
418 782-5151
1 800 463-9011
hotellemirage@globetrotter.net
www.hotellemirageperce.com

9 Le Macareux Motel



- Motel, kitchenettes, rooms, boutique
- Free Wi-Fi Internet
- Recommended by the Routard Guide
- Rooms starting at \$29.95 plus taxes

262, route 132 Ouest
Percé G0C 2L0
418 782-2414
1 866 602-2414
macareux@globetrotter.net



Photo: © Tourisme Gaspésie

10 La Côte Surprise Hotel



For the view...
For the warm welcome...
For the comfort...

Treat yourself to an
unforgettable stay!

367, route 132 Ouest
Percé G0C 2L0
1 866 782-2131
www.hotelcotesurprise.com

11 Auberge les trois sœurs




- Terrace directly onto the beach
in front of the majestic Percé Rock
- 60 rooms
- Air conditioned section
- Internet access
- La Maison Mathilde Restaurant

77, route 132 Ouest
Percé G0C 2L0
418 782-2183
1 800 463-9700
www.aubergelestroissoeurs.com



12 La maison blanche Hotel



104, boulevard Gérard. D. Levesque
New Carlisle G0C 1Z0
418 752-1000 1 877 266-3355
info@maisonblanche.ca
www.hotelmaisonblanche.ca

13 Le Francis Hotel and Bayou Resto-Pub



LE
FRANCIS
HÔTEL



Creator of good memories

Offer for motorcyclists:
\$10 off the price of the room.

Package: by phone upon request

210, chemin Pardiac
New Richmond G0C 2B0
418 392-4485
1 800 906-4485
www.hotelfrancis.qc.ca





jardins de métis

reford gardens



A garden | Five experiences

200, route 132, Grand-Métis

418 775-2222

info@jardinsdemetis.com

www.jardinsdemetis.com



IN RIMOUSKI
rain
or **SHINE**

That sea side air feels so good!



1 800 746-6875 www.tourismerimouski.com